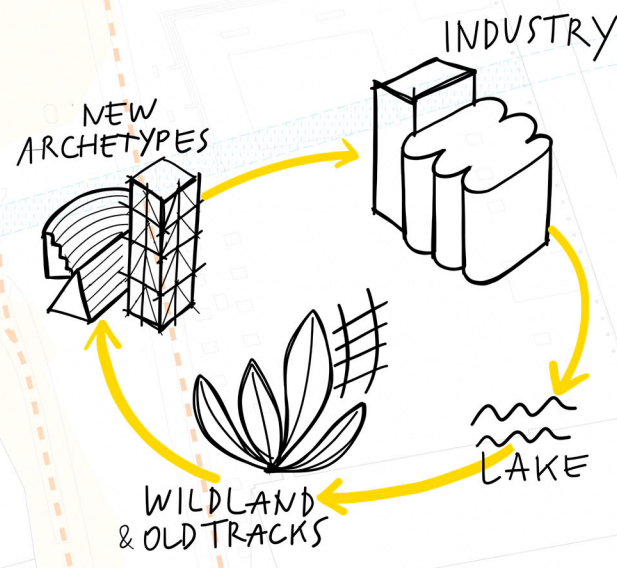
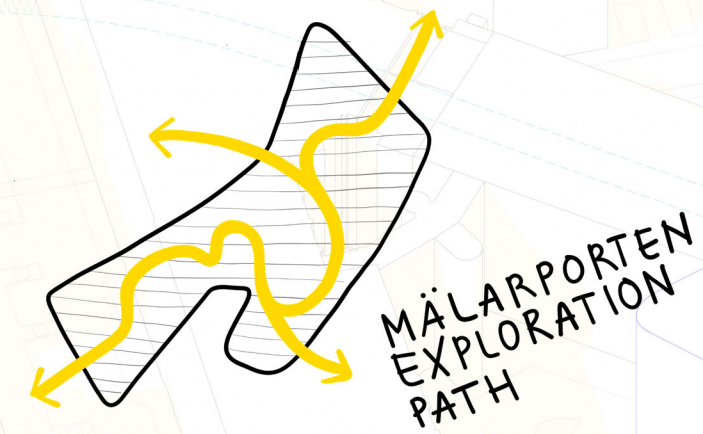


ny väg! ny väg! ny väg! move around

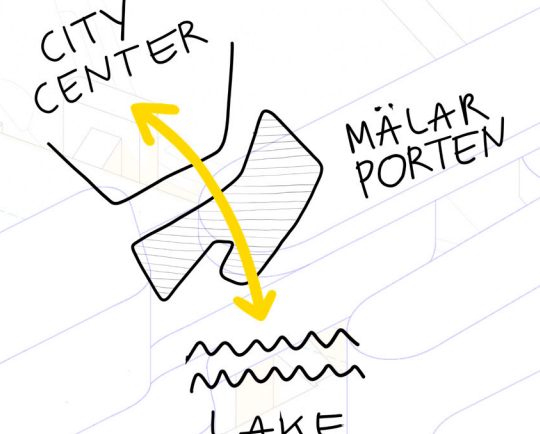
S IDENTITY & PUBLIC SPACE SYSTEM



M DISTRICT INFRASTRUCTURE



L LINK BETWEEN THE CITY & THE LAKE



NY VÄG is a metabolic infrastructure that works as an open platform for people to explore, learn, meet, imagine and experiment life in Mälarpöten, that during the construction time will become a mutable experimental district, based on accessibility, inclusion, participation and on the creative potential of people and places.

NY VÄG is an open and modifiable system capable of welcoming new flows, ideas, inputs and transforming itself according to the needs of the community.

It is composed by a main spine and its changeable nodes:

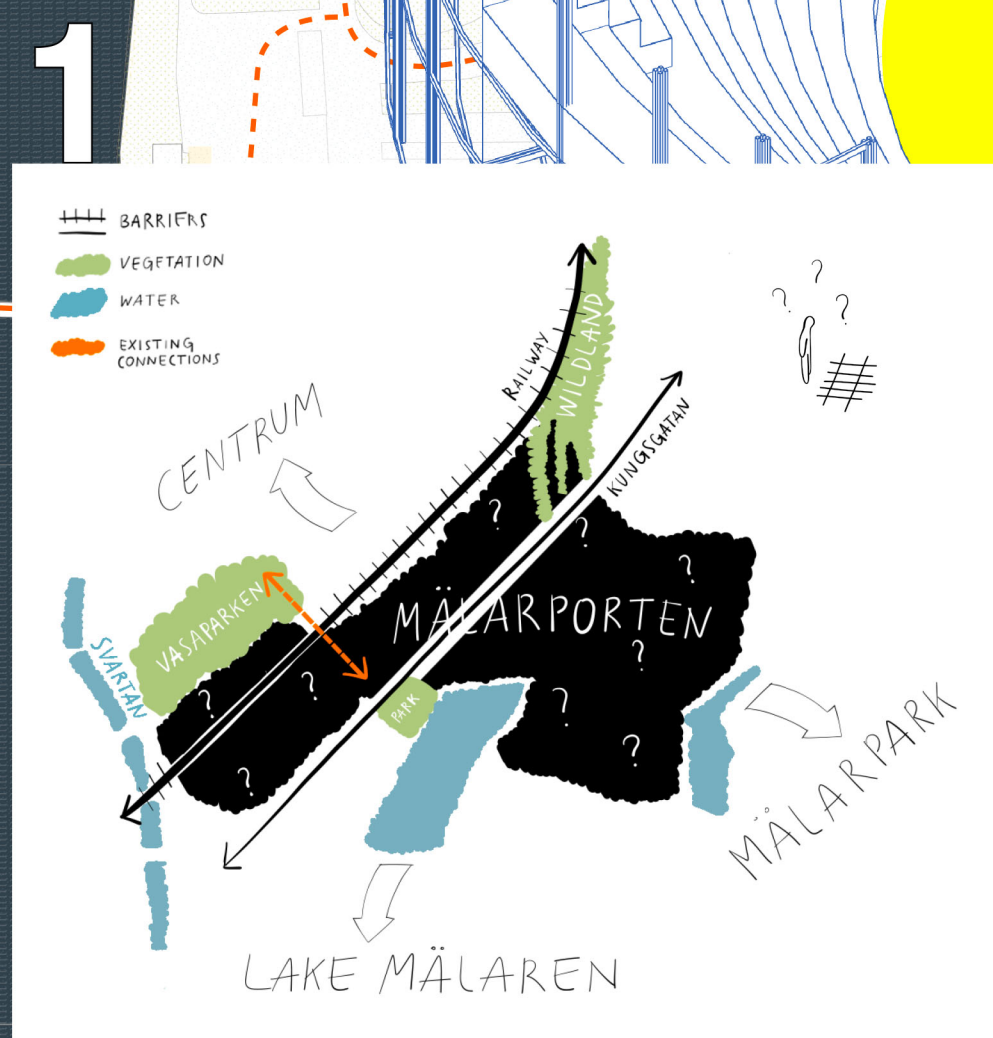
- the pathway (flow), that is not a quick-crossing way but a slow exploring track for soft mobility
- the transformable archetypes (places) that allow to experiment different ways of living in relation to people's need together with the specificity of the sites.

NY VÄG works at three different scales:

L - at the urban scale, it creates the missing links between the city center and the lake, overcoming the present condition of isolation of Mälarpöten.

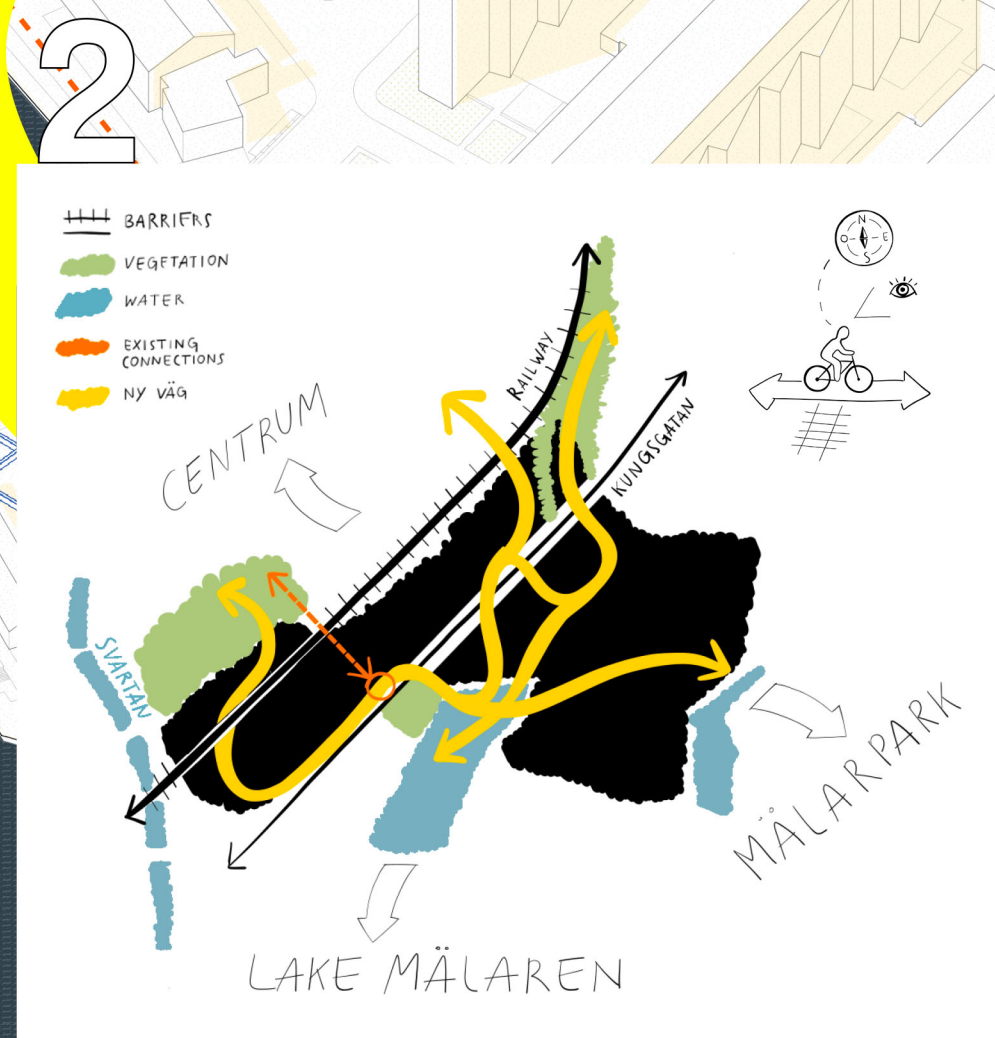
M - at the district scale, it provides the cycle and pedestrian infrastructure that allows to move around Mälarpöten and discover its hidden places.

S - at the public space scale, it connects the fragmented and neglected places of Mälarpöten, giving a new reading of its characters and identity and showing possible way to inhabit its places.



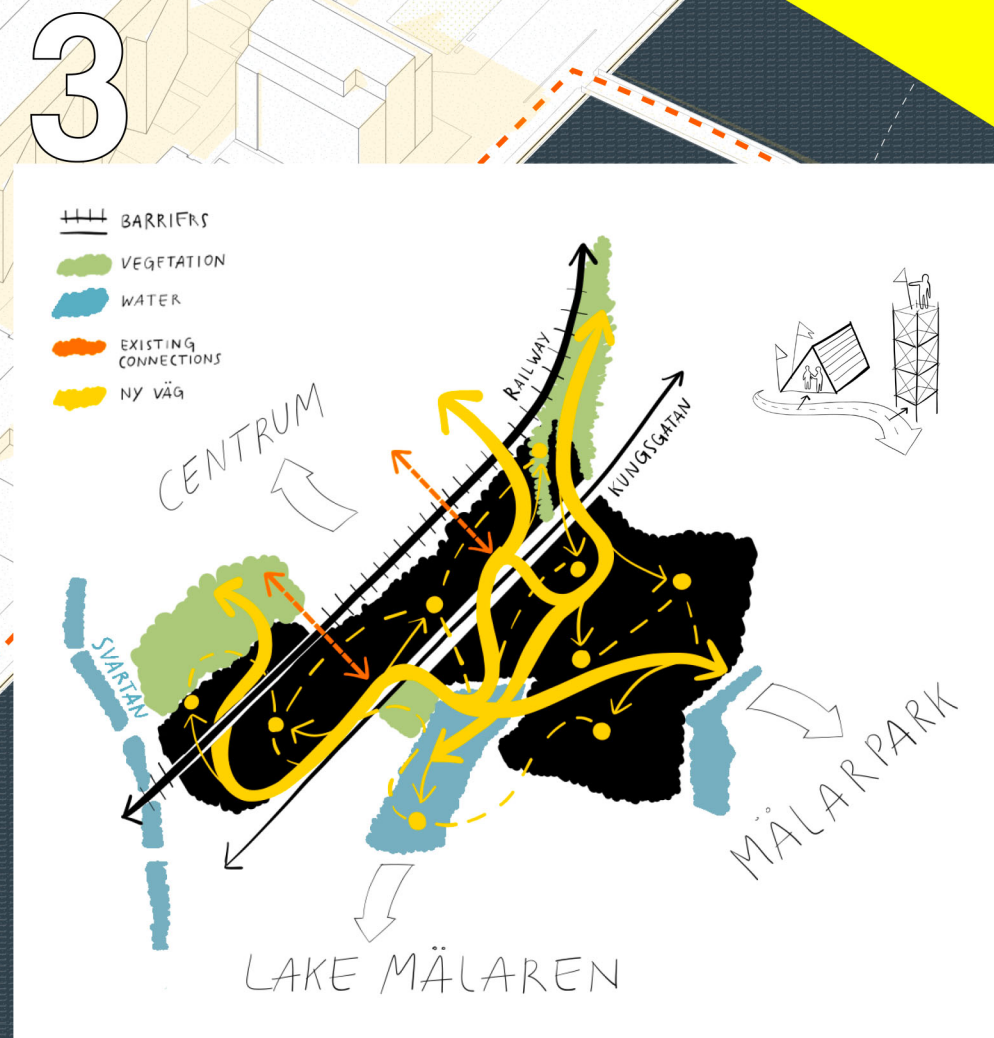
WHERE IS MÄLARPORTEN?

Today the area, that consists of inaccessible land, offices and industries, is lacking connections with the city center and it is fragmented by two main barriers, the railway line and Kungsgatan.



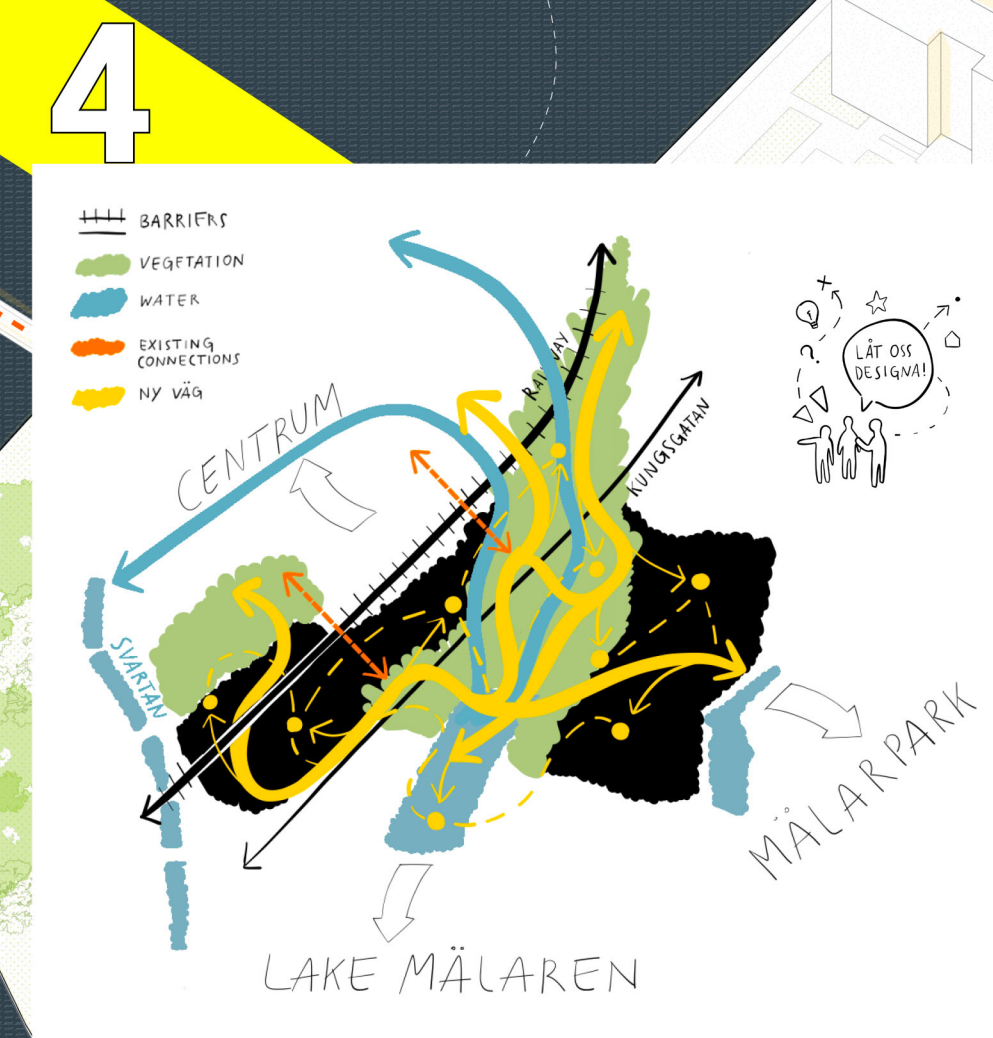
OPEN AND CONNECT

The project starts with the fundamental action that allows people to inhabit an inaccessible space: building the new infrastructure that explores the closed and unknown spaces of Mälarpöten and links the district with the city and the lake.



ARCHETYPES - LIVING EXPERIMENTS

The infrastructure is an open system that triggers temporary architecture and public spaces that aim at transforming marginalized spaces into places of exchange, co-learning and imagination. The archetypes, together with the sites qualities and characteristics, build the "places of possibilities", where people can meet, form new stories and memories and build important community values.



IMAGINE THE FUTURE

The core spine (the yellow path) guarantees more free movements of appropriation and modification: from the main way, new spontaneous paths will take off, determined by people interactions, new uses and proposals, guaranteeing freedom of transformation and incrementation of the project. The archetypes take the various forms imagined by the people, becoming tool for appropriation and discussion.